

COLORADO 200 KM BREVET - March 23, 2019
ROCKY MOUNTAIN CYCLING CLUB and RANDONNEURS USA



KERSEY KICK


























Louisville - Kersey - Hudson

REVISED 26-FEBRUARY-2019

STAGE ELAPSED

Checkpoint 1: LOUISVILLE - Conoco at McCaslin Blvd. & Dillon Rd.

Sign-In 07:00-7:45 - Departure: 08:00

- 0.1 .1  R **McCaslin Blvd. (N)**
- 0.6 0.7  R **Via Appia (NE)**
- 1.7 2.4  R **S. Boulder Rd. (E)**
- 0.8 3.2  L **Hwy. 42 (N) (96th St.) in *Louisville* -- becomes 95th St.**
- 7.0 10.2  R **Hwy. 52 (E)**
- 7.8 18.0  L **West I-25 Frontage Rd. (N) -- opposite truck stop on south side of Hwy. 52.**
- 3.0 21.0  R **Rd. 20 (E) (under I-25)**
- 0.1 21.1  L **East I-25 Frontage Rd. (N)**
- 3.7 24.8  - **continue onto Rd. 9½**
- 2.8 27.6  R **Rd. 32 (E)**
- 1.5 29.1  L **Rd. 13 / Colorado Blvd. (N)**
- 3.0 32.1  R **Rd. 38 (E)**
- 2.9 35.0  L **Rd. 19 (N)**
- 5.0 40.0  R **Hwy. 60 (E)**
- 1.7 41.7  - **Milliken - store**
- 2.3 44.0  R **to stay on Hwy. 60 (S)**
- 1.0 45.0  L **Rd. 46 (E)**
- 2.1 47.1  L **Rd. 31 (N)**
- 1.2 48.3  R **Rd. 394 (NE)**
- 4.5 52.8  - **continue onto Rd. 52 at jct. US-85 - **Caution!****
- 2.0 54.8  L **Rd. 43 (N)**
- 1.0 55.8  R **Rd. 54 (E)**
- 3.1 58.9  - **cross Rd. 49 (Kersey Rd.)**
- 0.2 59.1  L **Veer L onto Rd. 54¼ (E)**
- 1.9 61.0  L **Rd. 53 (N) (1st Street) in Kersey**

Checkpoint 2: Store at Jct. US-34 in Kersey on left



Checkpoint open 10:55 to 14:36

- 0.5 61.5  - **Rd. 53 (S) (1st Street)**
- 11.1 72.6  R **Rd. 34 (W)**
- 1.9 74.5  L **Rd. 49 (S) - Kersey Rd.**
- 9.1 83.6  R **I-76 Frontage Rd. (Old US-6) - after crossing under I-76**
- 2.9 86.5  R **Hwy. 52 (W) - Main St. in Hudson**

Checkpoint 3: Barn Store in Hudson

Checkpoint open 12:05 to 17:16

continue on Hwy. 52 (W)

- 0.3 86.8  L **I-76 Frontage Rd. (SW) - after crossing over I-76 - rough road!**
- 2.6 89.4  R **Rd. 8 (W)**

7.3	96.7	+	L	Rd. 27 (S) - "Bus. US-85" - <i>Watch for traffic</i>
1.0	97.7	+	R	Rd. 6 / Crown Prince Rd. (W)
0.4	98.1	+	-	cross US-85
8.6	106.7	+	-	cross under I-25
1.0	107.7	+	R	Rd. 7 (N)
1.0	108.7	+	L	Rd. 8 (W) - "Erie Parkway"
2.4	111.1	+	L	Erie Parkway bears left
0.8	111.9	+	-	cross Rd. 1 - East County Line Rd. - <i>Store a mile north.</i>
2.5	114.4	+	-	cross US-287 - <i>becomes Isabelle Rd.</i>
1.5	115.9	+	L	95th St. (S)
3.5	119.4	+	R	S. Boulder Rd. (W) in <i>Louisville</i>
0.7	120.1	+	L	Via Appia (SW)
1.7	121.8	+	L	McCaslin Blvd. (N)
0.7	122.5	+	L	Checkpoint 4: LOUISVILLE - Conoco at McCaslin Blvd. & Dillon Rd. Checkpoint open 13:53 to 21:30